

Diocesan Office

Offices and Chapel 18.468359N 69.898737W
(Capilla San Juan Bautista)

Seminary

Centro de Estudios 18.466128N 69.896398W
Teológicos (& Capilla San Augustin de Canterbury)

Churches

Cristo Libertador 18.761111N 69.256806W
Cristo Resucitado 19.229722N 70.529722W
Cristo Rey 19.800000N 70.692222W
Cristo Salvador 19.426511N 70.714944W
Divina Gracia 19.711111N 70.578333W
Divina Providencia 18.560208N 69.699528W
El Buen Pastor 18.447639N 69.301778W
El Buen Samaritano 19.287301N 70.255689W
Espíritu Consolador 19.548362N 71.709035W
Espíritu Santo 18.359444N 70.484722W
Jesús Mesías 19.754390N 70.823584W
Jesús Nazareno 19.300583N 70.257917W
Jesús Peregrino 18.223889N 71.093333W
La Anunciación 19.470167N 70.659583W
La Gran Comisión 18.597166N 69.250198W
La Encarnación 18.429722N 68.990000W
La Epifanía (Catedral) 18.466128N 69.896398W
La Reconciliación 18.456667N 70.748333W
La Redención 18.210010N 71.105074W
La Transfiguración 18.269643N 70.325251W
Monte/Transfiguración 19.111333N 70.616583W
Monte Sion 18.451667N 69.639444W
Sagrada Familia 18.508885N 69.860957W
San Andrés 18.492917N 69.901389W
San Antonio de Padua 18.278333N 70.253750W
San Bernabé 18.298056N 70.227500W
San Cornelio 19.746111N 70.412222W
San Esteban 18.441892N 69.305891W
San Felipe Apóstol 18.529001N 69.864743W
San Francisco de Asís 19.793099N 70.808156W

Churches

San Gabriel 18.554167N 69.296111W
San Ignacio 18.592140N 71.912886W
San Jorge 18.455556N 70.733611W
San José 18.445668N 69.642171W
San Juan Bautista 18.938385N 70.413823W
San Lucas 19.454167N 70.699444W
San Marcos 18.416829N 70.030745W
San Mateo 18.649429N 69.265990W
San Matías 18.280278N 70.209722W
San Miguel 18.370139N 70.169917W
San Pablo Apóstol 18.494722N 71.845833W
San Pablo y San Lucas 18.528750N 69.755583W
San Pedro Apóstol 18.443056N 69.434306W
San Pedro y San Pablo 18.521889N 69.869000W
San Simón Apóstol 19.787778N 70.726667W
San Timoteo 18.244722N 70.207500W
San Tito 18.532778N 71.777500W
Santa Ana 18.498116N 69.819281W
Santa Cruz 18.475056N 69.275083W
Santa Margarita 18.518571N 69.813219W
Santa María Llena 19.550690N 71.071620W
Santa María Virgen 19.729167N 70.605556W
Santiago Apóstol 18.526111N 69.322028W
Santísima Trinidad 18.492926N 69.873437W
Santo Tomás 18.484178N 69.569057W
Todos Los Santos 18.423889N 68.967500W

Conference Centers/Dormitory

Monte/Transfiguración 19.111333N 70.616583W
Obispo Holly 18.468389N 69.898778W
Obispo Kellogg 18.442431N 69.306595W
Obispo Skilton 18.445667N 69.642167W
San Andrés - Dormitory 18.492500N 69.901250W
(Santana) 18.280278N 70.209722W

Clínica

Esperanza y Caridad 18.441803N 69.306118W

Nursing Home

Obispo Isaac 18.445668N 69.642171W

Daycare Centers

Cristo Salvador 19.426511N 70.714944W
El Buen Samaritano 19.287301N 70.255689W
Jesús Peregrino 18.223889N 71.093333W
Nido de Amor 19.800000N 70.692222W
Ovejitas de la Epifanía 18.466128N 69.896398W
Sagrada Familia 18.508885N 69.860957W
San Antonio de Padua 18.278889N 70.256111W
Santo Tomás 18.484178N 69.569057W

Schools

El Buen Pastor 18.447639N 69.301778W
Jesús Nazareno 19.300589N 70.257757W
La Anunciación 19.470167N 70.659583W
La Encarnación 18.429722N 68.990000W
La Redención 18.210000N 71.105278W
La Resurrección 18.278889N 70.256111W
La Transfiguración 18.269643N 70.325251W
Monte/Transfiguración 19.111333N 70.616583W
Niño Jesús 19.741389N 70.596944W
Profesora Laura Morrow 18.494722N 71.845833W
San Andrés 18.492919N 69.900978W
San Esteban 18.442568N 69.306769W
San Gabriel 18.554167N 69.296111W
San José 18.445668N 69.642171W
San Marcos 18.416829N 70.030745W
San Matías 18.280278N 70.209722W
San Pedro y San Pablo 18.521889N 69.869167W
Santa Cruz 18.475139N 69.275778W
Santiago Apóstol 18.526111N 69.322028W
Santísima Trinidad 18.492925N 69.873461W
Todos Los Santos 18.423889N 68.967500W



Airports

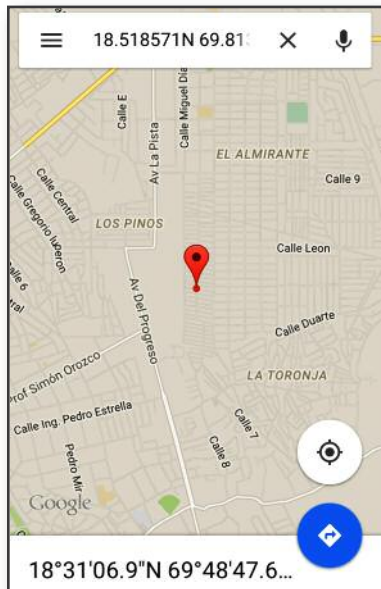
Santo Domingo - SDQ 18.429491N 69.679590W
Puerto Plata - POP 19.755275N 70.562712W
Santiago - STI 19.401233N 70.602052W

Finding a Location

You want to find the location of Iglesia Episcopal Santa Margarita. From this brochure, you know that the GPS coordinates are 18.518571N 69.813219W. Those numbers are an expression of the latitude and longitude coordinates of that location in a decimal format that is easier to type than the standard format: 18°31'06.9"N 69°48'47.6"W.

On your smartphone, open a map app such as Google Maps (used in these instructions). You will need to have location services enabled on your smartphone (for iOS, check Settings - Privacy - Location Services). If you are in the Dominican Republic, you will also need an active data connection to use your smartphone online. (Check with your US cell phone carrier for international data plans and costs.) On an Internet-connected computer, open a link to an online map program such as Google Maps <<https://www.google.com/maps>>.

In the search bar, enter the coordinates for Santa Margarita: 18.518571N 69.813219W. This gives the same result as entering a street address, such as 123 Any Street, City, State. However, many buildings in rural areas of the Dominican Republic do not have exact street addresses, so these GPS coordinates are handy to determine locations and directions.

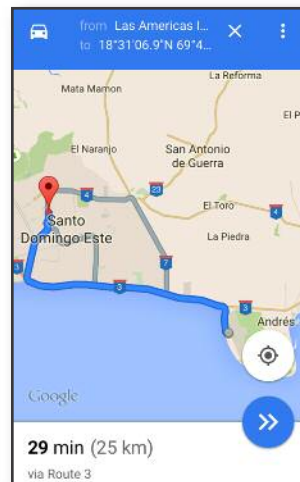


When you press return, you should see a red pin drop onto the location of the church. You can zoom in to see the location in more detail or zoom out to see more of the area. You can also switch to "satellite view" to see an aerial photograph of the buildings in the neighborhood.

Spot an error? Email <julius.ariail@gmail.com> Thanks!

Directions to a Location

You have arrived at the Las Americas airport in Santo Domingo. You want to go to Iglesia Episcopal Santa Margarita. Enter the coordinates for Santa Margarita in the search bar of a map app: 18.518571N 69.813219W. The coordinates you type will appear on the screen as standard latitude and longitude data once you press enter. Then press the blue button with the single arrow in the lower right of the



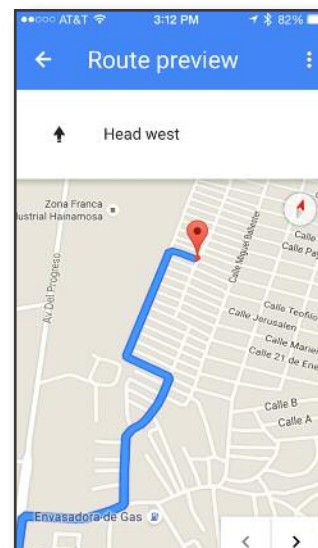
screen to find routing directions. You will see a suggested driving route, the distance, and the approximate driving time.

When you have selected a route, touch the "let's go" button, the blue circle with double arrows pointing to the right on the bottom right. Then, the map app will start to give you turn-by-turn directions to your target location. Depending on your smartphone, these

directions may be spoken as well as indicated by directional arrows on the map. As you near your destination, you will see it marked with a red pin.

Sometimes the routing software will report "no route found." This should improve over time as routing programs become more powerful. However, by dropping a pin on the target location, you can at least proceed in that direction. Your current location will appear as a blue dot on the map screen.

Revised 12/06/2015



Locations

Churches, Schools and Other Facilities of The Episcopal Diocese of the Dominican Republic



Epiphany Cathedral in Santo Domingo



The Episcopal Diocese of the Dominican Republic and the Dominican Development Group

