

## Diocesan Office

Offices and Chapel 18.468359N 69.898737W  
(Capilla San Juan Bautista)

## Seminary

Centro de Estudios 18.466128N 69.896398W  
Teológicos (& Capilla San Augustin de Canterbury)

## Churches

Cristo Libertador 18.761111N 69.256806W  
Cristo Resucitado 19.229722N 70.529722W  
Cristo Rey 19.800000N 70.692222W  
Cristo Salvador 19.426511N 70.714944W  
Divina Gracia 19.711111N 70.578333W  
Divina Providencia 18.560208N 69.699528W  
El Buen Pastor 18.447639N 69.301778W  
El Buen Samaritano 19.287301N 70.255689W  
Espíritu Consolador 19.548362N 71.709035W  
Espíritu Santo 18.359444N 70.484722W  
Jesús Mesías 19.754390N 70.823584W  
Jesús Nazareno 19.300583N 70.257917W  
Jesús Peregrino 18.223889N 71.093333W  
La Anunciación 19.470167N 70.659583W  
La Gran Comisión 18.597166N 69.250198W  
La Encarnación 18.429722N 68.990000W  
La Epifanía (Catedral) 18.466128N 69.896398W  
La Reconciliación 18.456667N 70.748333W  
La Redención 18.210010N 71.105074W  
La Transfiguración 18.269643N 70.325251W  
Monte/Transfiguración 19.111333N 70.616583W  
Monte Sion 18.451667N 69.639444W  
Sagrada Familia 18.508885N 69.860957W  
San Andrés 18.492917N 69.901389W  
San Antonio de Padua 18.278333N 70.253750W  
San Bernabé 18.298056N 70.227500W  
San Cornelio 19.746111N 70.412222W  
San Esteban 18.441892N 69.305891W  
San Felipe Apóstol 18.529001N 69.864743W  
San Francisco de Asís 19.793099N 70.808156W

## Churches

San Gabriel 18.554167N 69.296111W  
San Ignacio 18.592140N 71.912886W  
San Jorge 18.455556N 70.733611W  
San José 18.445668N 69.642171W  
San Juan Bautista 18.938385N 70.413823W  
San Lucas 19.454167N 70.699444W  
San Marcos 18.416829N 70.030745W  
San Mateo 18.649429N 69.265990W  
San Matías 18.280278N 70.209722W  
San Miguel 18.370139N 70.169917W  
San Pablo Apóstol 18.494722N 71.845833W  
San Pablo y San Lucas 18.528750N 69.755583W  
San Pedro Apóstol 18.443056N 69.434306W  
San Pedro y San Pablo 18.521889N 69.869000W  
San Simón Apóstol 19.787778N 70.726667W  
San Timoteo 18.244722N 70.207500W  
San Tito 18.532778N 71.777500W  
Santa Ana 18.498116N 69.819281W  
Santa Cruz 18.475056N 69.275083W  
Santa Margarita 18.518571N 69.813219W  
Santa María Llena 19.550690N 71.071620W  
Santa María Virgen 19.729167N 70.605556W  
Santiago Apóstol 18.526111N 69.322028W  
Santísima Trinidad 18.492926N 69.873437W  
Santo Tomás 18.484178N 69.569057W  
Todos Los Santos 18.423889N 68.967500W

## Conference Centers/Dormitory

Monte/Transfiguración 19.111333N 70.616583W  
Obispo Holly 18.468389N 69.898778W  
Obispo Kellogg 18.442431N 69.306595W  
Obispo Skilton 18.445667N 69.642167W  
San Andrés - Dormitory 18.492500N 69.901250W  
(Santana) 18.280278N 70.209722W

## Clínica

Esperanza y Caridad 18.441803N 69.306118W

## Nursing Home

Obispo Isaac 18.445668N 69.642171W

## Daycare Centers

Cristo Salvador 19.426511N 70.714944W  
El Buen Samaritano 19.287301N 70.255689W  
Jesús Peregrino 18.223889N 71.093333W  
Nido de Amor 19.800000N 70.692222W  
Ovejitas de la Epifanía 18.466128N 69.896398W  
Sagrada Familia 18.508885N 69.860957W  
San Antonio de Padua 18.278889N 70.256111W  
Santo Tomás 18.484178N 69.569057W

## Schools

El Buen Pastor 18.447639N 69.301778W  
Jesús Nazareno 19.300589N 70.257757W  
La Anunciación 19.470167N 70.659583W  
La Encarnación 18.429722N 68.990000W  
La Redención 18.210000N 71.105278W  
La Transfiguración 18.269643N 70.325251W  
Monte/Transfiguración 19.111333N 70.616583W  
Niño Jesús 19.741389N 70.596944W  
Profesora Laura Morrow 18.494722N 71.845833W  
San Andrés 18.492919N 69.900978W  
San Antonio de Padua 18.278889N 70.256111W  
San Esteban 18.442568N 69.306769W  
San Gabriel 18.554167N 69.296111W  
San José 18.445668N 69.642171W  
San Marcos 18.416829N 70.030745W  
San Matías 18.280278N 70.209722W  
San Pedro y San Pablo 18.521889N 69.869167W  
Santa Cruz 18.475139N 69.275778W  
Santiago Apóstol 18.526111N 69.322028W  
Santísima Trinidad 18.492925N 69.873461W  
Todos Los Santos 18.423889N 68.967500W



## Airports

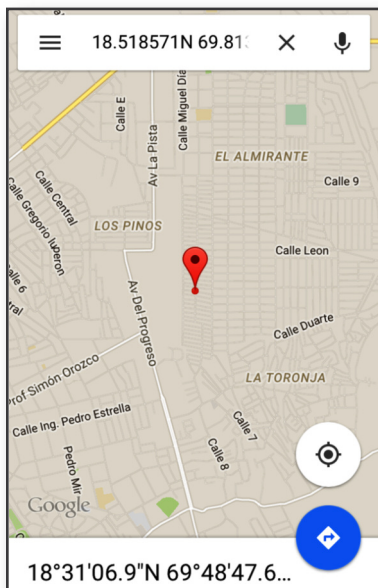
Santo Domingo - SDQ 18.429491N 69.679590W  
Puerto Plata - POP 19.755275N 70.562712W  
Santiago - STI 19.401233N 70.602052W

## Finding a Location

You want to find the location of Iglesia Episcopal Santa Margarita. From this brochure, you know that the GPS coordinates are 18.518571N 69.813219W. Those numbers are an expression of the latitude and longitude coordinates of that location in a decimal format that is easier to type than the standard format: 18°31'06.9"N 69°48'47.6"W.

On your smartphone, open a map app such as Google Maps (used in these instructions). You will need to have location services enabled on your smartphone (for iOS, check Settings - Privacy - Location Services). If you are in the Dominican Republic, you will also need an active data connection to use your smartphone online. (Check with your US cell phone carrier for international data plans and costs.) On a Internet-connected computer, open a link to an online map program such as Google Maps <<https://www.google.com/maps>>.

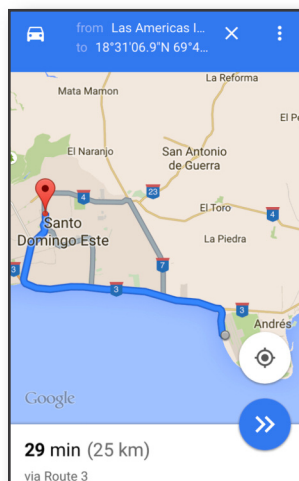
In the search bar, enter the coordinates for Santa Margarita: 18.518571N 69.813219W. This gives the same result as entering a street address, such as 123 Any Street, City, State. However, many buildings in rural areas of the Dominican Republic do not have exact street addresses, so these GPS coordinates are handy to determine locations and directions.



When you press return, you should see a red pin drop onto the location of the church. You can zoom in to see the location in more detail or zoom out to see more of the area. You can also switch to "satellite view" to see an aerial photograph of the buildings in the neighborhood.

## Directions to a Location

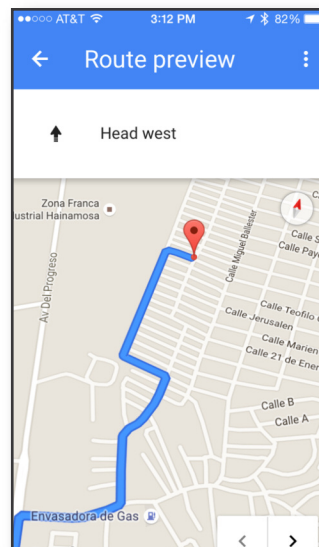
You have arrived at the Las Americas airport in Santo Domingo. You want to go to Iglesia Episcopal Santa Margarita. Enter the coordinates for Santa Margarita in the search bar of a map app: 18.518571N 69.813219W. The coordinates you type will appear on the screen as standard latitude and longitude data once you press enter. Then press the blue button with the single arrow in the lower right of the screen to find routing directions. You will see a suggested driving route, the distance, and the approximate driving time.



When you have selected a route, touch the "let's go" button, the blue circle with double arrows pointing to the right on the bottom right. Then, the map app will start to give you turn-by-turn directions to your target location. Depending on your smartphone, these

directions may be spoken as well as indicated by directional arrows on the map. As you near your destination, you will see it marked with a red pin.

Sometimes the routing software will report "no route found." This should improve over time as routing programs become more powerful. However, by dropping a pin on the target location, you can at least proceed in that direction. Your current location will appear as a blue dot on the map screen.



Revised 09/15/2015

# Locations

## Churches, Schools and Other Facilities of The Episcopal Diocese of the Dominican Republic



Epiphany Cathedral in Santo Domingo



The Episcopal Diocese of the Dominican Republic and the Dominican Development Group



Spot an error? Email <[julius.ariail@gmail.com](mailto:julius.ariail@gmail.com)> Thanks!